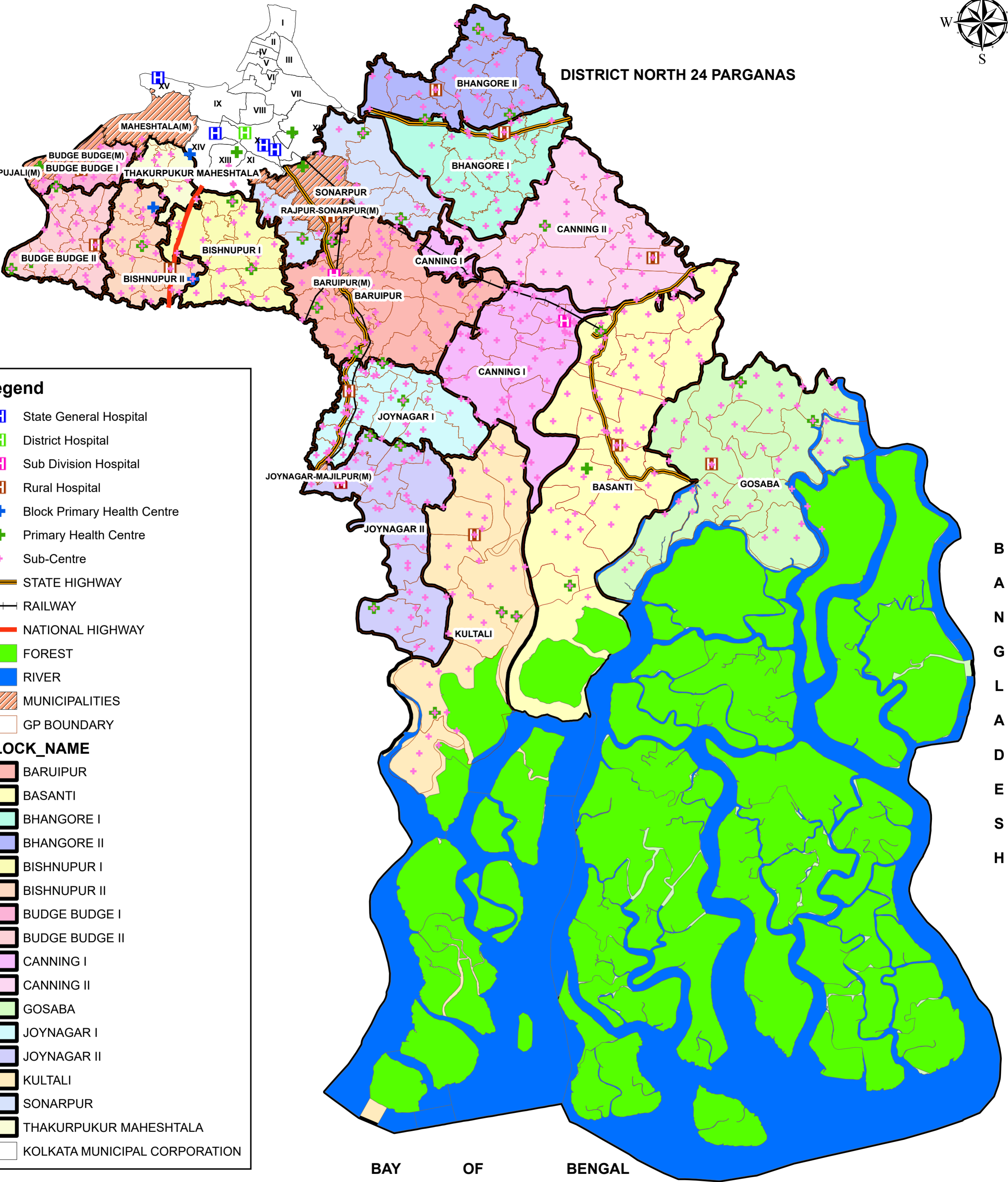



# SOUTH 24 PARGANAS HEALTH DISTRICT AT A GLANCE



**Legend**

- State General Hospital
- District Hospital
- Sub Division Hospital
- Rural Hospital
- Block Primary Health Centre
- Primary Health Centre
- Sub-Centre
- STATE HIGHWAY
- RAILWAY
- NATIONAL HIGHWAY
- FOREST
- RIVER
- MUNICIPALITIES
- GP BOUNDARY

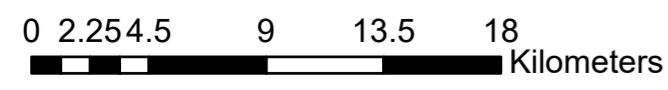
**BLOCK\_NAME**

- BARUIPUR
- BASANTI
- BHANGORE I
- BHANGORE II
- BISHNUPUR I
- BISHNUPUR II
- BUDGE BUDGE I
- BUDGE BUDGE II
- CANNING I
- CANNING II
- GOSABA
- JOYNAGAR I
- JOYNAGAR II
- KULTALI
- SONARPUR
- THAKURPUKUR MAHESHTALA
- KOLKATA MUNICIPAL CORPORATION

BANGLADESH

BAY OF BENGAL

ADMINISTRATIVE PROFILE		HEALTH PROFILE	
POPULATION	5649900 (As on 01.04.21)	District Hospital:	1
SUB-DIVISION	3(Sadar, Baruipur, Canning).	Multi Speciality Hospital	1
ADMINIS BLOCK	16	Sub Division Hospital:	2
POLICE STATION	21	State General Hospital:	4
MUNICIPALITY	6	Super Speciality Hosp:	2
		Rural Hospital:	12
		BPHCs:	5
		PHCs:	31
		Sub Centre:	725
		HWC :	487



PREPARED BY  
DSDC(NRDMS)  
SOUTH 24 PARGANAS

SL No	Block/Municipality	Sub-Divn	Name of CHC	No of S.C.	No. of HWC	No of GP	No. of Village	No. of PHC	SL No	Block/Municipality	Sub-Divn	Name of CHC	No of S.C.	No. of HWC	No of GP	No. of Village	No. of PHC	MUNICIPALITIES	Sub-Divn	UHC	WARD	UPHC			
1	Sonarpur RH	Baruipur	Sonarpur RH	35	20	11	74	4	9	Canning-II	Canning	Matherdighi RH	49	42	9	161	1								
2	Baruipur	Baruipur	Hariharpur BPHC	76	45	19	230	2	10	Basanti	Canning	Basanti RH	68	58	13	65	3	1	Rajpur-Sonarpur	Baruipur	Rajpur-Sonarpur UCHC	15	35	8	
3	Joynagar-1RH	Baruipur	Padmerhat RH	50	46	12	134	2	11	Gosaba	Canning	Gosaba RH	57	6	14	122	3	2	Baruipur	Baruipur	Baruipur Municipality	3	17	1	
4	Joynagar-II RH	Baruipur	Nimphith SR RH	49	43	10	115	3	12	T.M.Bloc k	Sadar	Sarsuna BPHC	28	18	4	66	0	3	Joynagar-Mazilpur	Baruipur	Joynagar-Mazilpur Muni	3	14	0	
5	Kultali RH	Baruipur	Joynagar RH	44	21	9	52	3	13	Bishnupur-I	Sadar	Chandidaulatabad BPHC	35	26	11	86	2	4	Budge-Budge	Sadar	Budge-Budge UCHC	3	20	2	
6	Bhangore-I	Baruipur	Nalmuri RH	46	26	9	148	1	14	Bishnupur-II	Sadar	Samali RH	34	24	11	78	1	5	Pujali	Sadar	Pujali Municipality	3	16	0	
7	Bhangore-II	Baruipur	Jirengachha RH	50	25	10	111	2	15	Bishnupur-II	Sadar	Amatala RH						6	Mahestala	Sadar	Mahestala UCHC	17	35	9	
8	Canning-I	Canning	Chuttarisariff BPHC	60	54	10	61	0	15	Budge-Budge-I	Sadar	Banjanheria Charial RH	17	12	6	40	2		Total	2	6	44	0	137	20
									16	Budge-Budge-II RH	Sadar	LB Dutta RH	27	21	11	66	2								
									<b>Total</b>	<b>3</b>		<b>17</b>	<b>725</b>	<b>487</b>	<b>169</b>	<b>1609</b>	<b>31</b>								